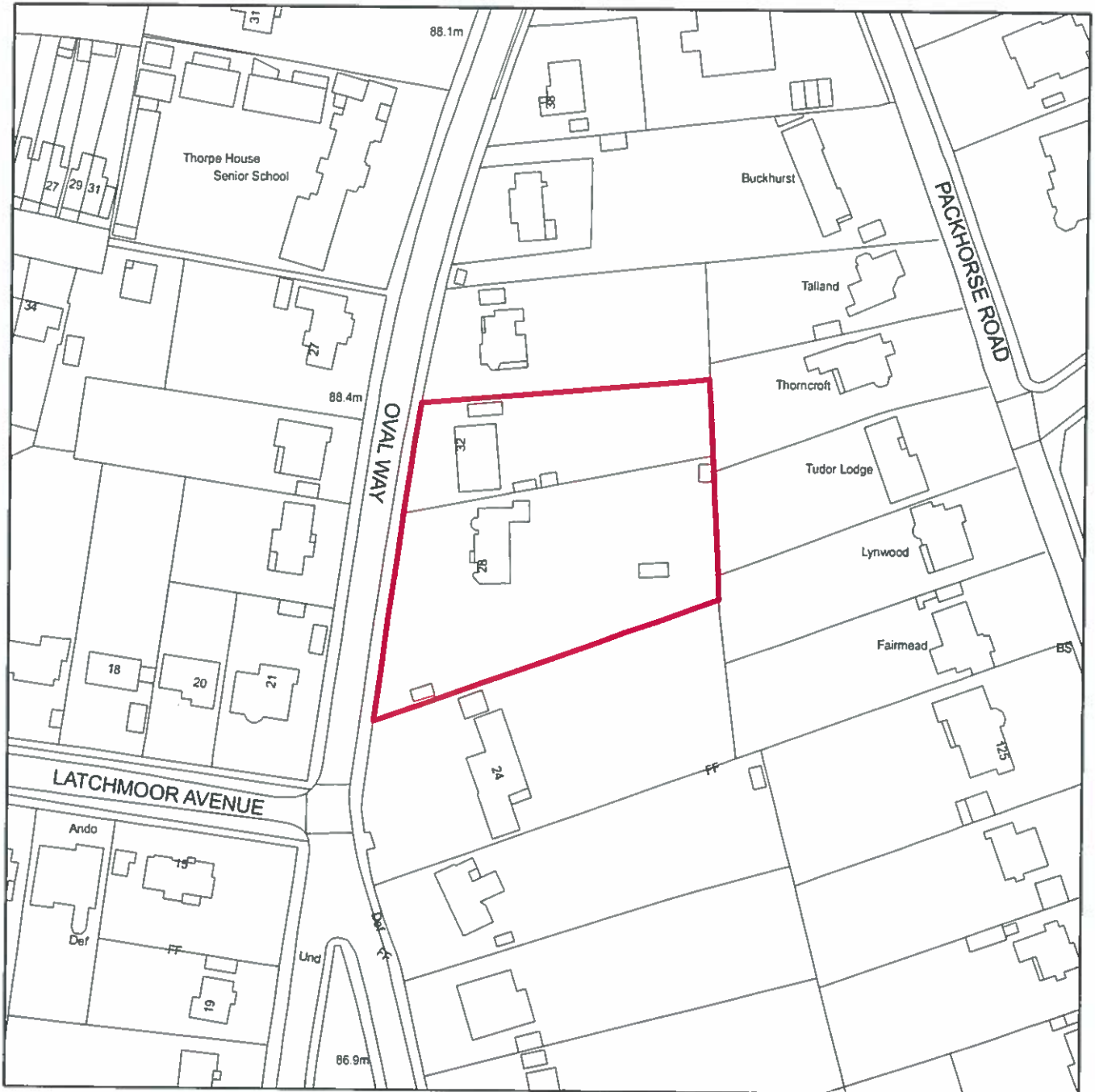


CH/2018/0802/FA
PL/18/2033/FA



CHILTERN
 District Council

28-32 Oval Way, Chalfont St Peter, Buckinghamshire SL9 8QB



Scale: 1:1,250

This map is reproduced from the Ordnance Survey map with the permission of the Controller of Her Majesty's Stationery Officer © Crown Copyright. Unauthorised reproduction infringes Crown Copyright and may lead to prosecution and civil proceedings.

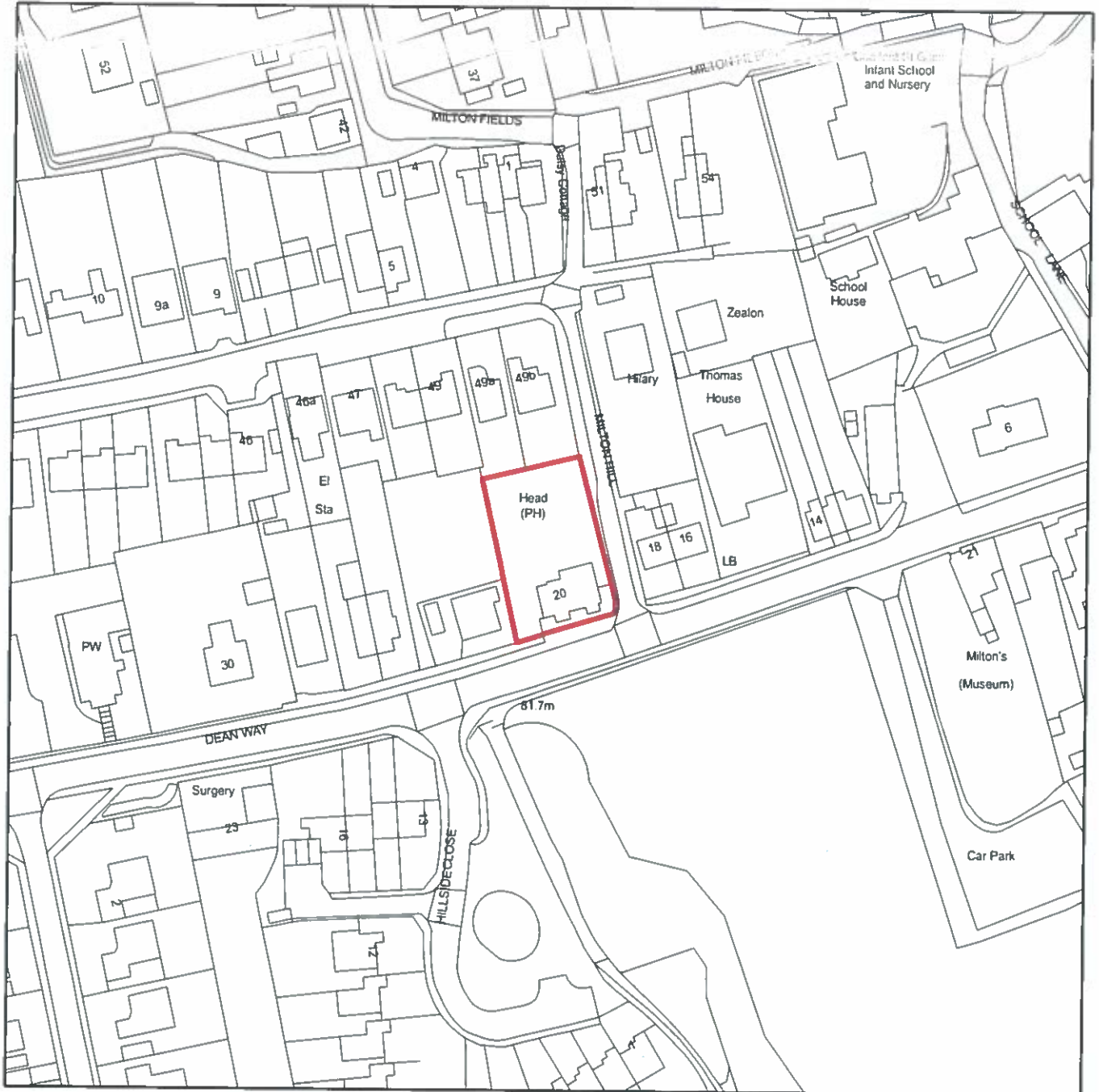
Organisation	Chiltern District Council
Department	Planning & Environment
Comments	
Date	
SLA Number	100033578.2016

CH/2018/0887/OA



CHILTERN
District Council

The Miltons Head Public House, 20 Deanway, Chalfont St Giles
Buckinghamshire HP8 4JL



Scale: 1:1,250

This map is reproduced from the Ordnance Survey map with the permission of the Controller of Her Majesty's Stationery Officer © Crown Copyright. Unauthorised reproduction infringes Crown Copyright and may lead to prosecution and civil proceedings.

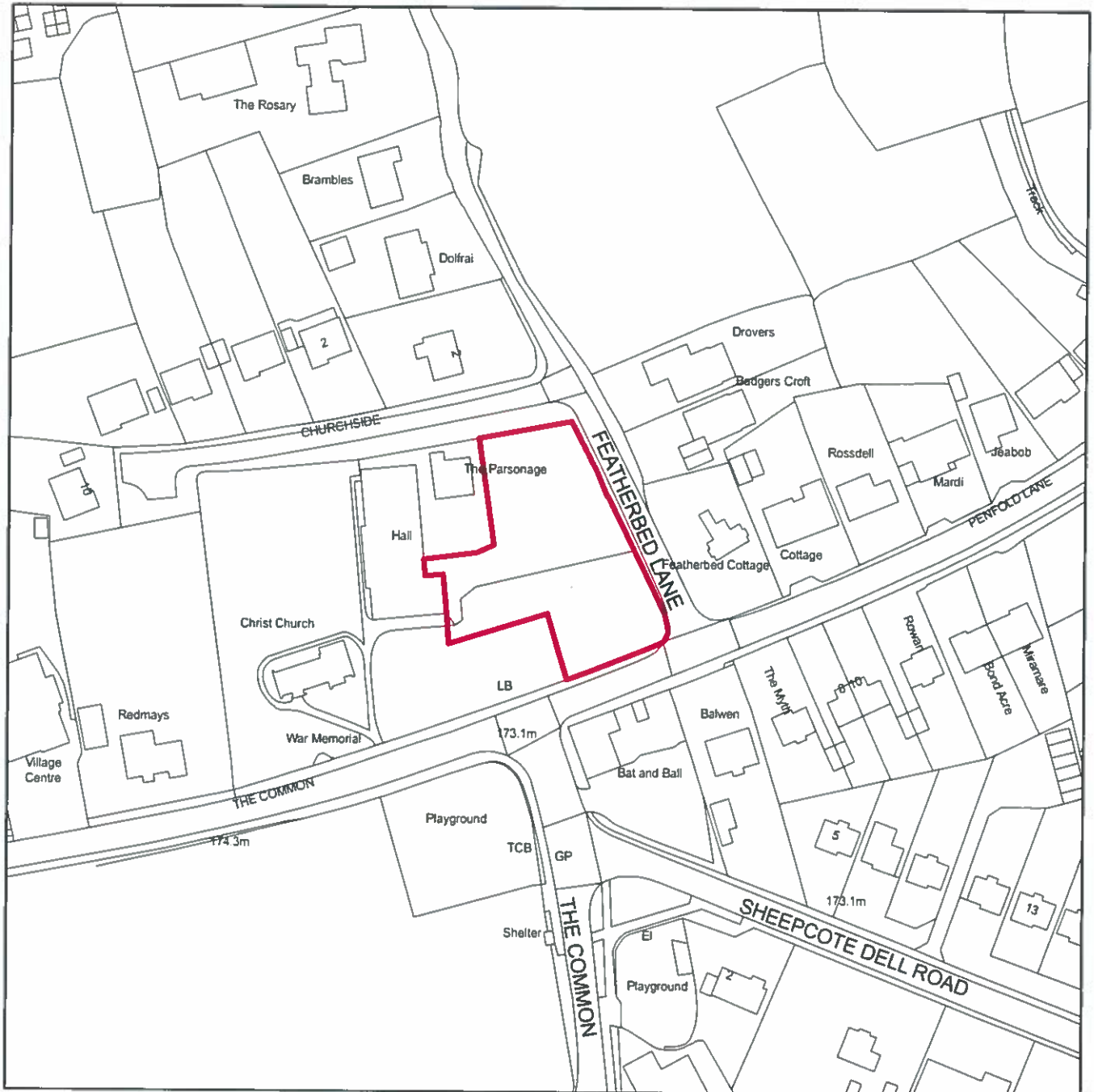
Organisation	Chiltern District Council
Department	Planning & Environment
Comments	
Date	
SLA Number	100033578.2016

PL/18/2437/FA



CHILTERN
District Council

Christ Church, Featherbed Lane, Holmer Green
Buckinghamshire HP15 6XQ



Scale: 1:1,250

This map is reproduced from the Ordnance Survey map with the permission of the Controller of Her Majesty's Stationery Officer © Crown Copyright. Unauthorised reproduction infringes Crown Copyright and may lead to prosecution and civil proceedings.

Organisation	Chiltern District Council
Department	Planning & Environment
Comments	
Date	
SLA Number	100033578.2016